



Drumsna-Jamestown quay









Length: 1.57 km
 Ascent: 10 m
 difficulty level: 1/10

Legend

- Segment de l'itinéraire
- Place of interest
- Grade of ascent
- Grade of descent



Total	Type	Map number	Information	Timetable 15 km/h	Next
0.0 km		1	Crowe Hill, L7661	+ 0 min	0.07 km
0.04 km		1	Drumsna		
0.07 km		1	Make a slight left on Crowe Hill, L7661	+ 0 min	0.01 km
0.08 km		1		+ 0 min	1.47 km
1.55 km		2	Make a sharp left on L3656	+ 6 min	0.01 km
1.57 km		2		+ 6 min	