



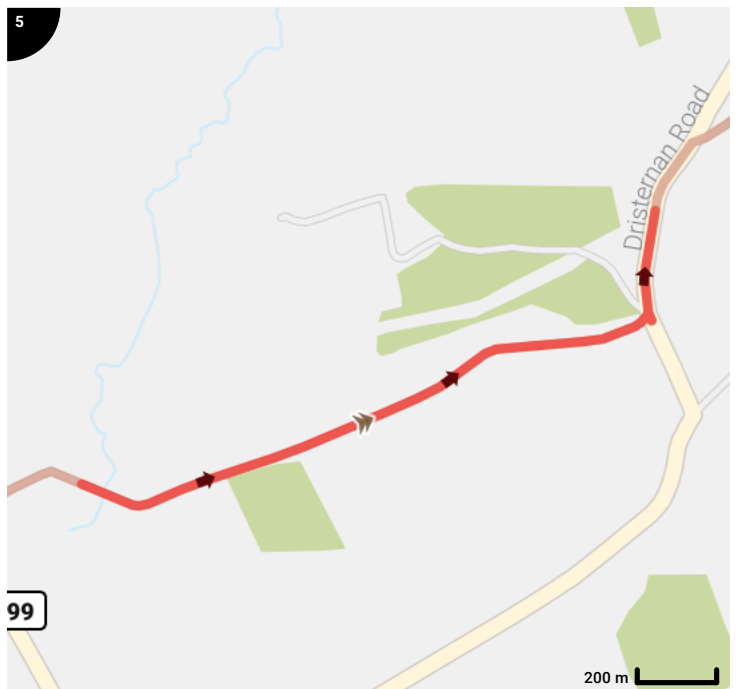
Drumsna-Jamestown loop

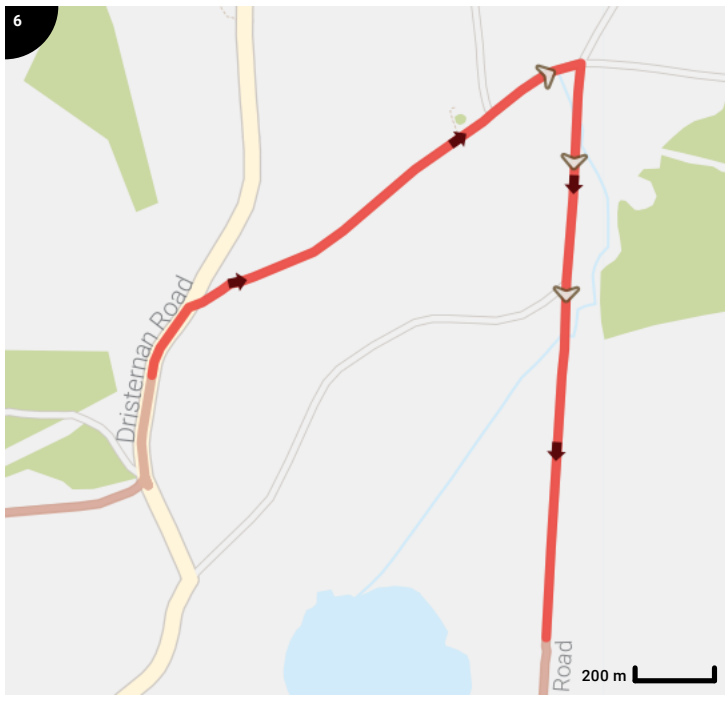

























Length: 11.44 km
 Ascent: 64 m
 difficulty level: 2/10

Legend

- Segment de l'itinéraire
- Place of interest
- Grade of ascent
- Grade of descent





Total	Type	Map number	Information	Timetable 15 km/h	Next
0.0 km		1	Crowe Hill, L7661	+ 0 min	0.09 km
0.09 km		1		+ 0 min	1.47 km
1.56 km		2	Make a slight right on L3656	+ 6 min	0.79 km
2.01 km		2	Jamestown		
2.35 km		2	Make a slight right on L7426	+ 9 min	0.53 km
2.89 km		3	Make a right on N4	+ 11 min	0.03 km
2.92 km		3	Make a left on L7426	+ 11 min	0.13 km
3.05 km		3	Make a slight right on L7426	+ 12 min	1.91 km
4.96 km		4		+ 19 min	1.33 km
6.29 km		5	Make a sharp right on Dristernan Road, L3431	+ 25 min	0.01 km
6.3 km		5	Make a U-turn on Dristernan Road, L3431	+ 25 min	0.33 km
6.63 km		6		+ 26 min	0.64 km
7.27 km		6	Continue straight on Lisduff Road, L7442	+ 29 min	0.17 km
7.44 km		6	Continue straight on L7442	+ 29 min	0.0 km
7.45 km		6	Make a sharp right on L7428	+ 29 min	1.42 km
8.86 km		7	Make a slight right on L7428	+ 35 min	1.72 km
10.58 km		8	Make a left on R299	+ 42 min	0.05 km
10.63 km		8		+ 42 min	0.04 km
10.66 km		8	Make a slight right on R299	+ 42 min	0.46 km
10.97 km		8	Drumsna		
11.13 km		8		+ 44 min	0.13 km
11.26 km		8		+ 45 min	0.16 km
11.42 km		8		+ 45 min	