



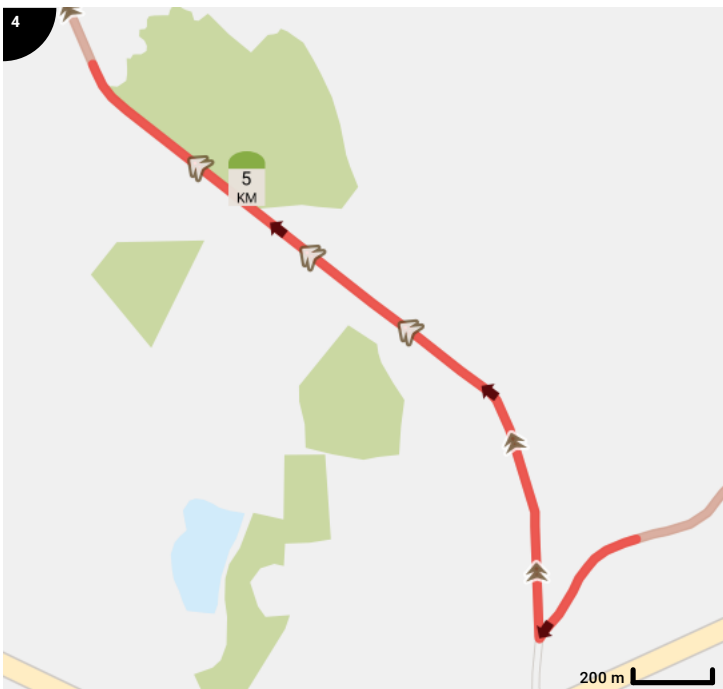
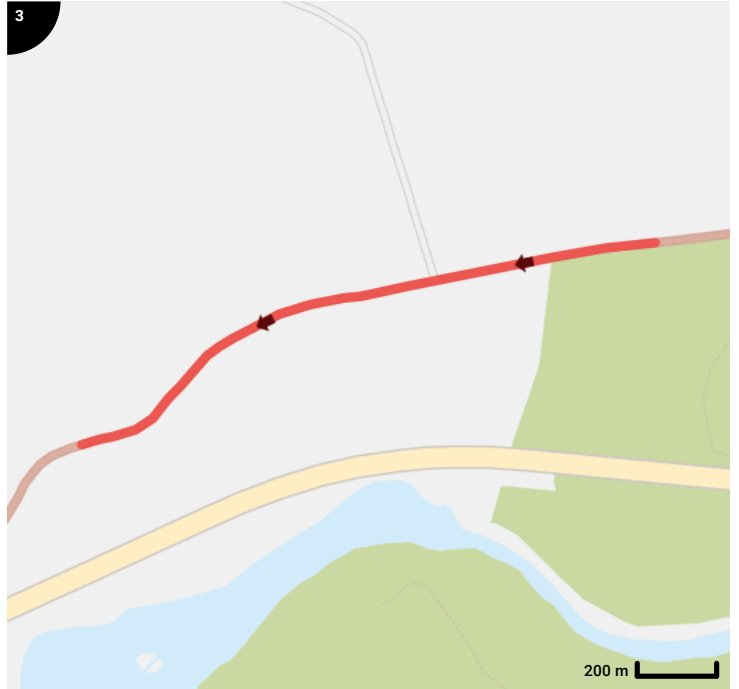
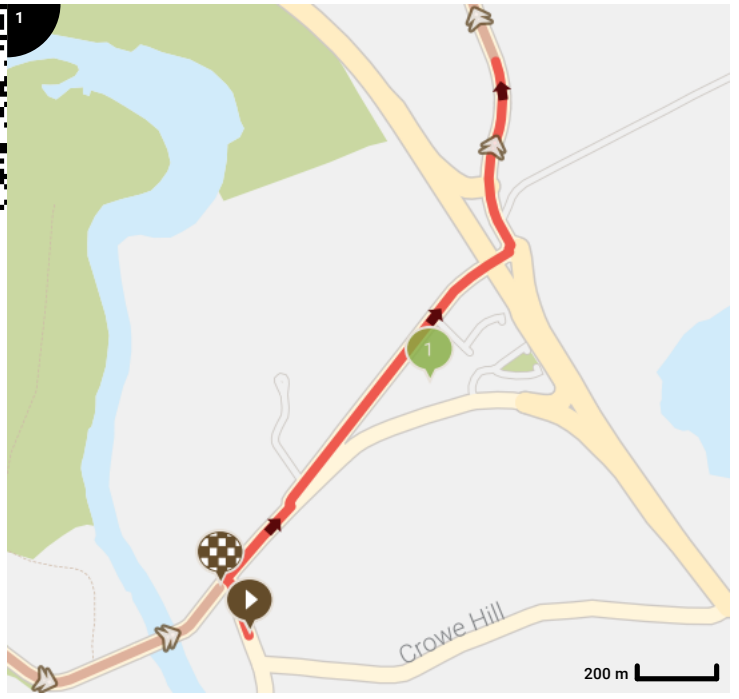
# Drumsna-Carrick-Jamestown loop

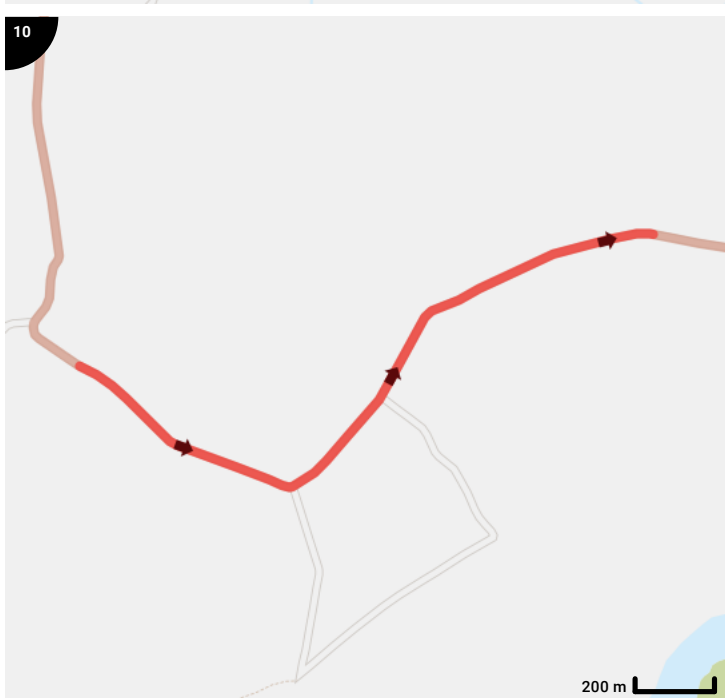
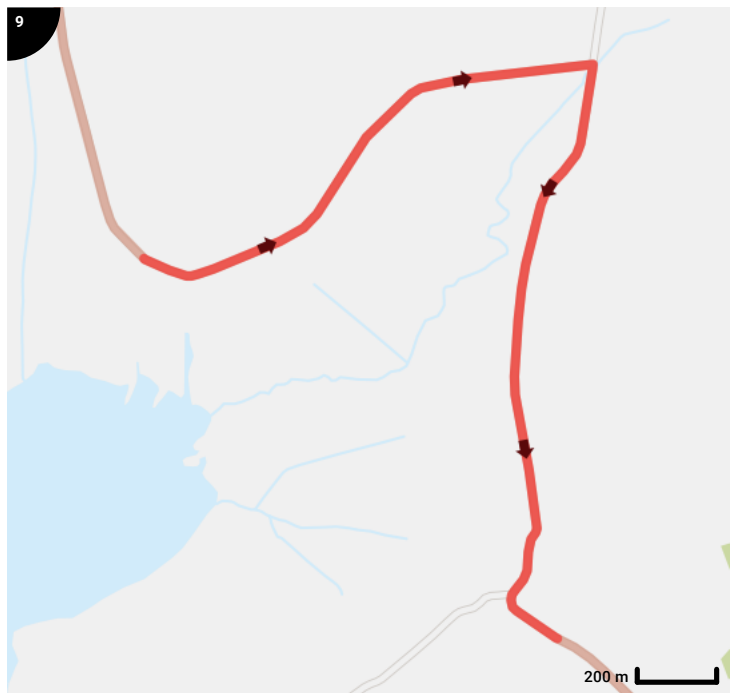
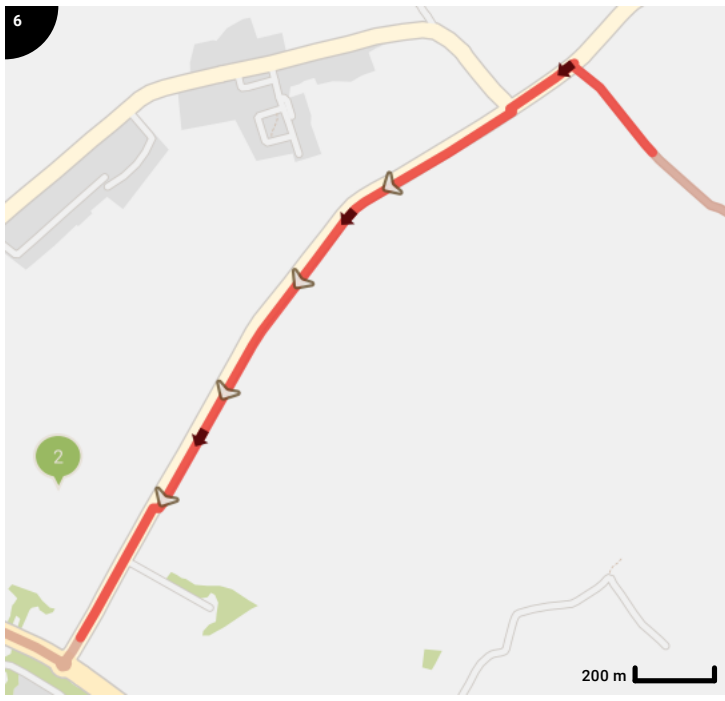


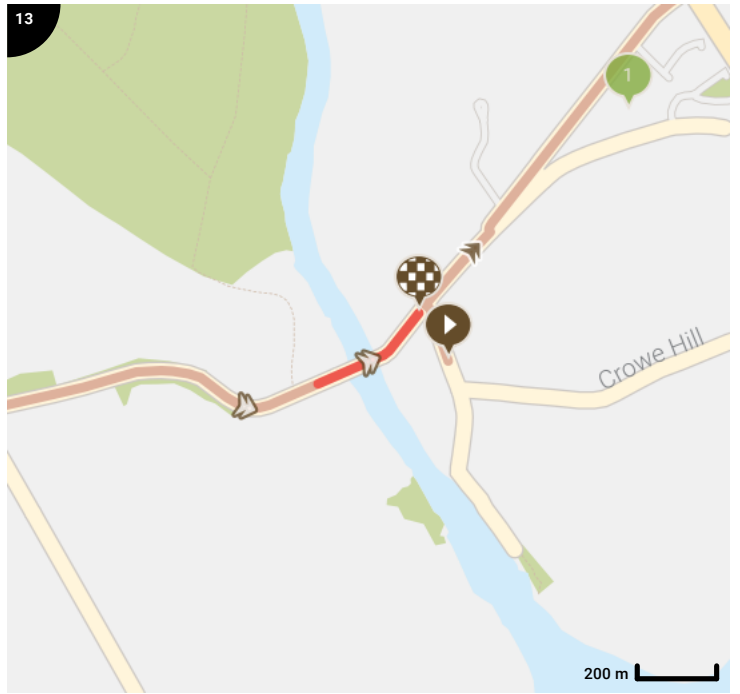
Length: 16.33 km  
 Ascent: 126 m  
 difficulty level: 3/10





























## Legend

- Segment de l'itinéraire
- Place of interest
- Grade of ascent
- Grade of descent







Total	Type	Map number	Information	Timetable 15 km/h	Next
0.0 km		1	Crowe Hill, L7661	+ 0 min	0.11 km
0.11 km		1		+ 0 min	0.17 km
0.28 km		1		+ 1 min	0.13 km
0.41 km		1	Continue straight on <b>R299</b>	+ 1 min	0.46 km
0.59 km		1	Drumsna		
0.87 km		1	Make a slight left on <b>R299</b>	+ 3 min	0.48 km
1.35 km		2	Make a slight right on <b>L3431</b>	+ 5 min	0.01 km
1.36 km		2	Make a U-turn on <b>L3431</b>	+ 5 min	0.01 km
1.37 km		2	Make a sharp right on <b>R299</b>	+ 5 min	0.73 km
2.11 km		2	Make a slight left on <b>L7426</b>	+ 8 min	1.9 km
4.01 km		3		+ 16 min	2.85 km
6.86 km		4	Make a right on <b>L3408</b>	+ 27 min	0.01 km
6.87 km		5	Make a U-turn on <b>L3408</b>	+ 27 min	0.14 km
7.01 km		6		+ 28 min	0.96 km
7.97 km		6	Make a slight left on <b>L3408</b>	+ 31 min	0.31 km
8.04 km		6	Páirc Seán Mac Diarmada		
8.28 km		7	Make a slight left on <b>N4</b>	+ 33 min	0.01 km
8.28 km		7	Make a slight right on <b>N4</b>	+ 33 min	0.15 km
8.43 km		7	Make a U-turn on <b>N4</b>	+ 33 min	0.01 km
8.44 km		7	Make a right on <b>L3655</b>	+ 33 min	1.25 km
9.69 km		7		+ 38 min	1.15 km
10.83 km		8		+ 43 min	0.84 km
11.68 km		9	Make a right on <b>L3657</b>	+ 46 min	1.52 km
13.2 km		10	Make a slight left on <b>L3657</b>	+ 52 min	0.38 km
13.58 km		10	Make a slight right on <b>L3657</b>	+ 54 min	1.26 km
14.84 km		11	Make a right on <b>L3656</b>	+ 59 min	0.96 km
15.8 km		12		+ 1 h 3 min	0.5 km
16.3 km		13		+ 1 h 5 min	